LEMOORE
CALIFORNIA

Recommended 2012-2013 Streets

Capital Improvement Program

Lemoore Pavement Management (GIS)

City of Lemoore, CA

4th Quarter,2011 - Proposed Street Treatment

Legend

- Railroads
- City Limits
- Parcels

Proposed Street Treatment

- 2" Overlay; (14,371 linear ft.)
- Chipseal; (47,663 linear ft.)
- Reclamite; (44,704 linear ft.)

Map Index

1	2	
3	4	
5	6	7
8	9	10
11	12	
13		

Scale: 1:3,000

200 100 0 200 Feet

Notice:
This map contains data described above. This map is preliminary and subject to changes; please use at your own discretion. Quad Knopf declines any responsibility from the subsequent use of this preliminary map.

Sheet No. 1

Quad Knopf
5110 W. Cypress Ave.
Visalia, CA 93278
Tel: 559.733.0440
Fax: 559.733.7821

Drawn By: GIS Department

Checked by: Engineering Department

Date: November 2011

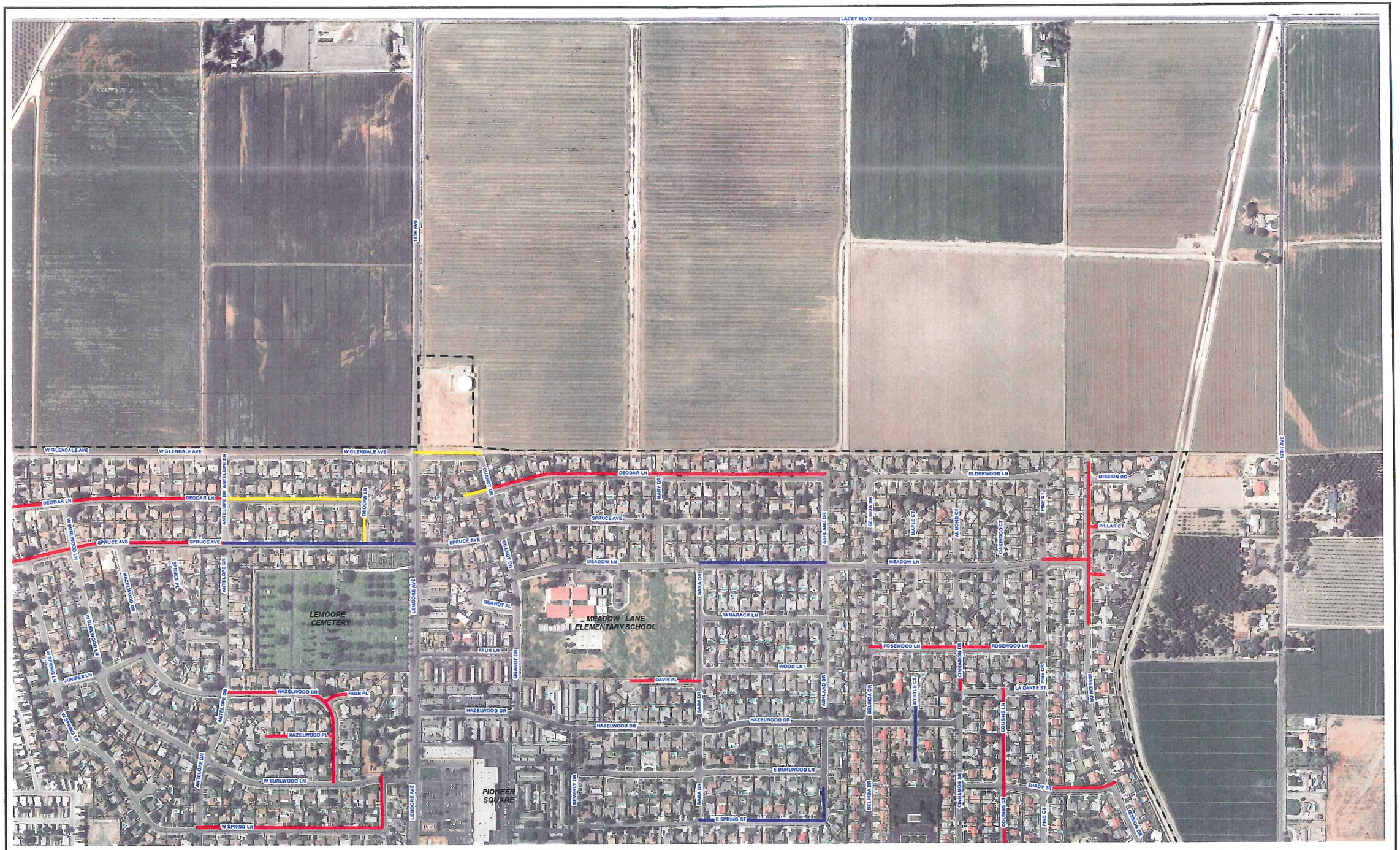

Lemoore Pavement Management (GIS)

City of Lemoore, CA

4th Quarter,2011 - Proposed Street Treatment

Legend

- Railroads
- City Limits
- Parcels

Proposed Street Treatment

- 2" Overlay; (14,371 linear ft.)
- Chipseal; (47,663 linear ft.)
- Reclamite; (44,704 linear ft.)

Map Index

1	2	
3	4	
5	6	7
8	9	10
	11	12
	13	

Scale: 1:3,000

200 100 0 200 Feet

Notice: This map contains data described above. This map is preliminary and subject to change; please use at your own discretion. Quad Knopf disclaims any responsibility from the subsequent use of this preliminary map.

Sheet No. 2

Quad Knopf
5110 W. Cypress Ave.
Visalia, CA 93278
Tel: 559.733.0440
Fax: 559.733.7821

Drawn By: GIS Department

Checked by: Engineering Department

Date: November 2011

Lemoore Pavement Management (GIS)

City of Lemoore, CA

4th Quarter,2011 - Proposed Street Treatment

Legend

- Railroads
- City Limits
- Parcels

Proposed Street Treatment

- 2" Overlay; (14,371 linear ft.)
- Chipseal; (47,663 linear ft.)
- Reclamite; (44,704 linear ft.)

Map Index

1	2	
3	4	
5	6	7
8	9	10
11		12
13		

Scale: 1:3,000

200 100 0 200 Feet

Notice:
This map contains data described above. This map is preliminary and subject to change; please use at your own discretion. Quad Knopf disclaims any responsibility from the subsequent use of this preliminary map.

Sheet No. 3

Quad Knopf
5110 W. Cypress Ave.
Visalia, CA 93278
Tel: 559.733.0440
Fax: 559.733.7821

Drawn By: GIS Department

Checked by: Engineering Department

Date: November 2011

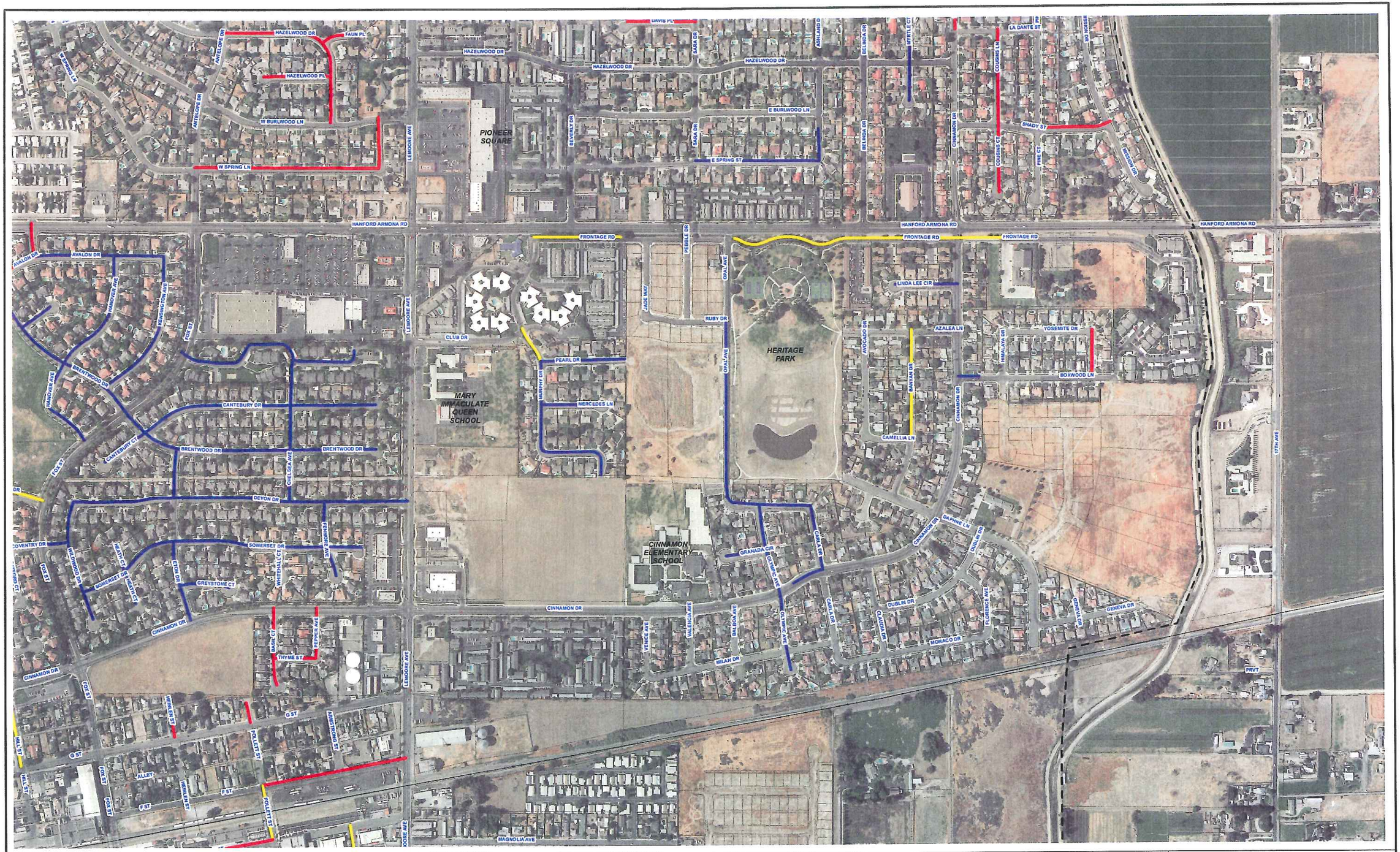

Lemoore Pavement Management (GIS)

City of Lemoore, CA

4th Quarter,2011 - Proposed Street Treatment

Legend

- Railroads
- City Limits
- Parcels

Proposed Street Treatment

- 2" Overlay; (14,371 linear ft.)
- Chipseal; (47,663 linear ft.)
- Reclamite; (44,704 linear ft.)

Map Index

1	2	
	3	4
5	6	7
8	9	10
	11	12
	13	

Scale: 1:3,000

200 100 0 200 Feet

Notice:
This map contains data described above. This map is preliminary and subject to change; please use at your own discretion. Quad Knopf disclaims any responsibility from the subsequent use of this preliminary map.

Sheet No. 4

Quad Knopf
5110 W. Cypress Ave.
Visalia, CA 93278
Tel: 559.733.0440
Fax: 559.733.7821

Drawn By: GIS Department

Checked by: Engineering Department

Date: November 2011

LEMOORE CALIFORNIA

Lemoore Pavement Management (GIS)

City of Lemoore, CA

4th Quarter,2011 - Proposed Street Treatment

Legend

- Railroads
- City Limits
- Parcels

Proposed Street Treatment

- 2" Overlay; (14,371 linear ft.)
- Chipseal; (47,663 linear ft.)
- Reclamite; (44,704 linear ft.)

Map Index

1	2	
3	4	
5	6	7
8	9	10
	11	12
	13	

Scale: 1:3,000

200 100 0 200 Feet

Notice:
This map contains data described above. This map is preliminary and subject to changes; please use at your own discretion. Quad Knopf disclaims any responsibility from the subsequent use of this preliminary map.

N

Sheet No. 5

Quad Knopf
5110 W. Cypress Ave.
Visalia, CA 93278
Tel: 559.733.0440
Fax: 559.733.7821

Drawn By: GIS Department

Checked by: Engineering Department

Date: November 2011

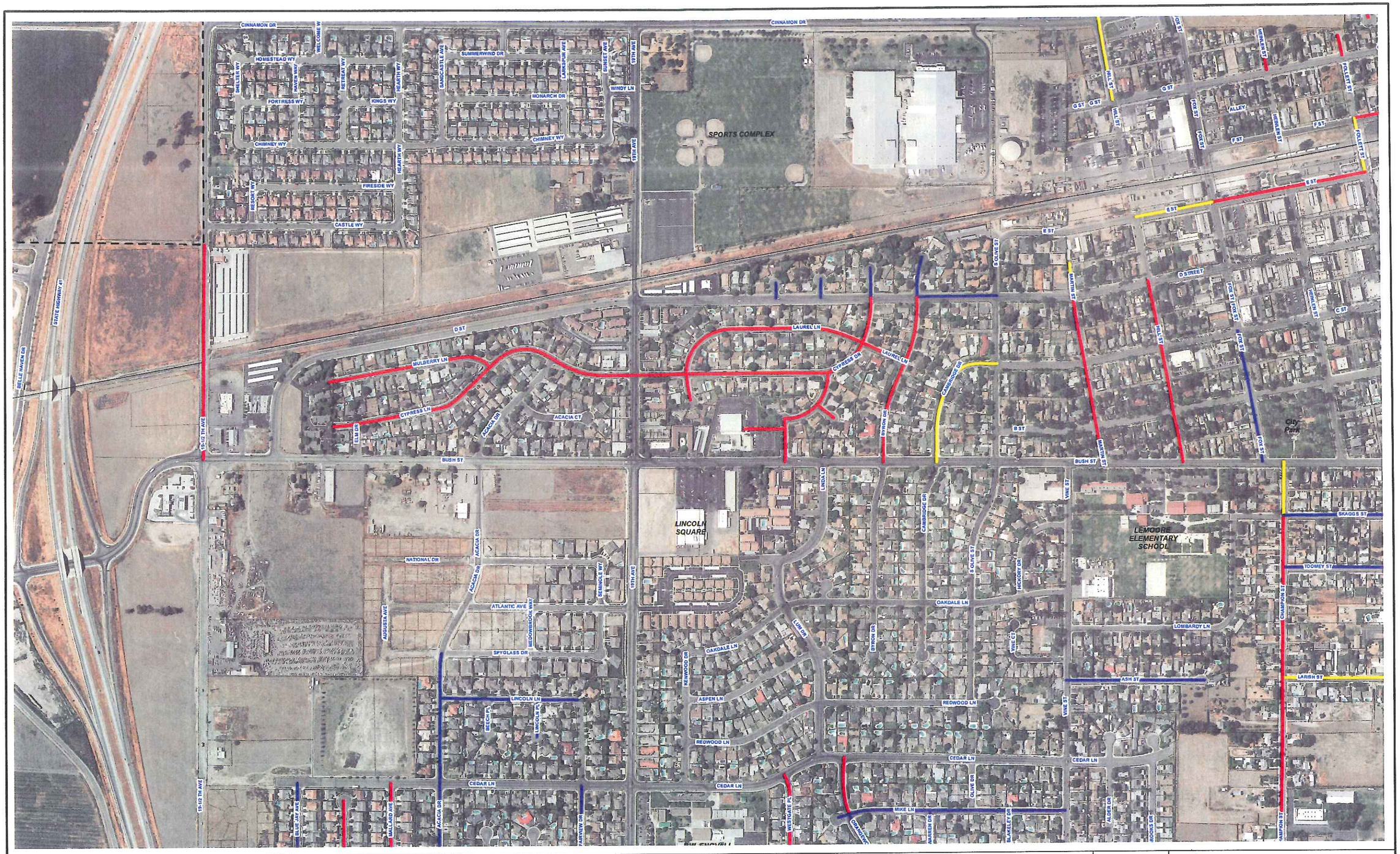

Lemoore Pavement Management (GIS)

City of Lemoore, CA

4th Quarter,2011 - Proposed Street Treatment

Legend

- Railroads
- City Limits
- Parcels

Proposed Street Treatment

- 2" Overlay; (14,371 linear ft.)
- Chipseal; (47,663 linear ft.)
- Reclamite; (44,704 linear ft.)

Map Index

1	2	
	3	4
5	6	7
8	9	10
	11	12
	13	

Scale: 1:3,000

200 100 0 200 Feet

Notice: This map contains data described above. This map is preliminary and subject to change; please use at your own discretion. Quad Knopf disclaims any responsibility from the subsequent use of this preliminary map.

Sheet No. 6

Quad Knopf
5110 W. Cypress Ave.
Visalia, CA 93278
Tel: 559.733.0440
Fax: 559.733.7821

Drawn By: GIS Department

Checked by: Engineering Department

Date: November 2011

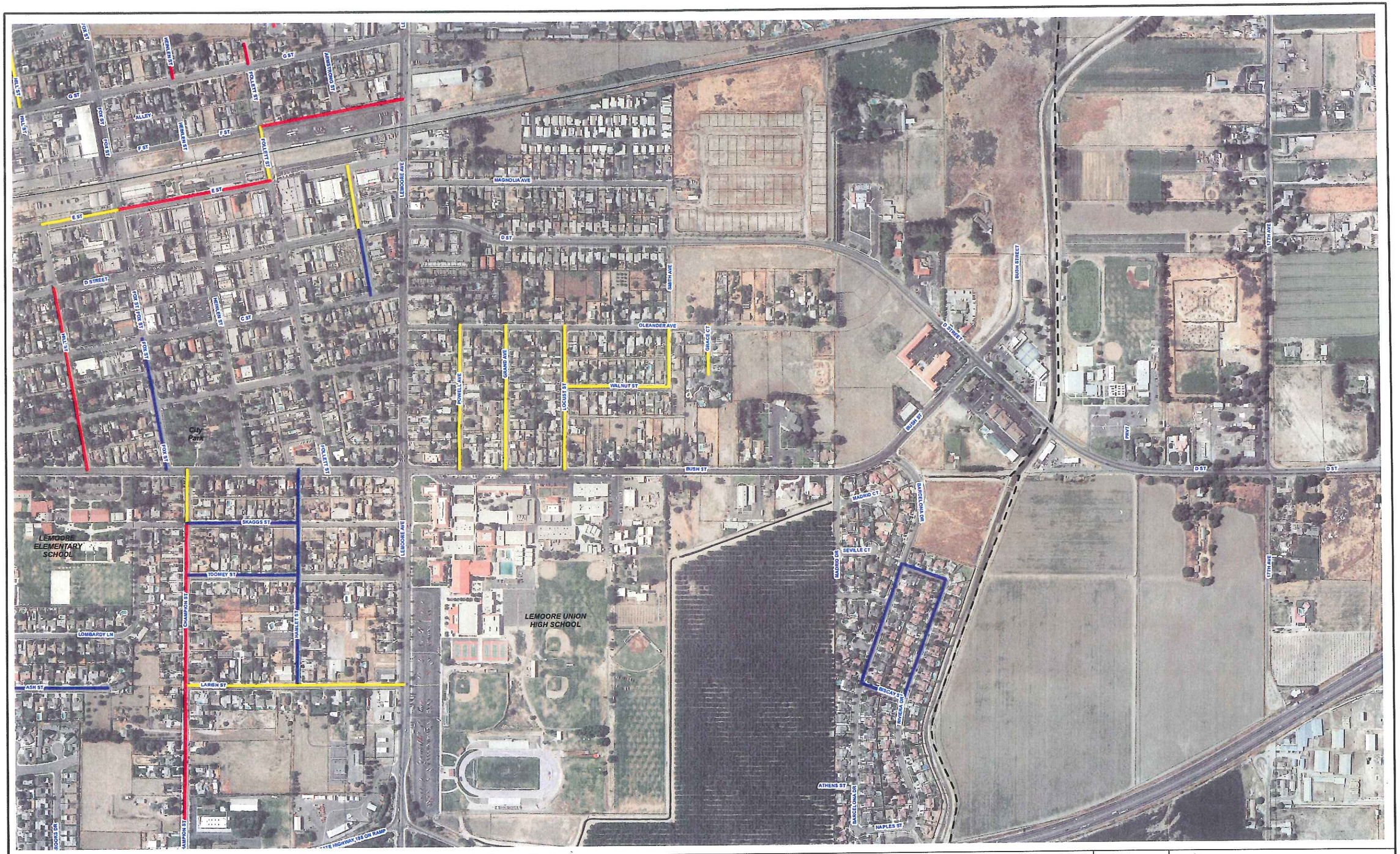

Lemoore Pavement Management (GIS)

City of Lemoore, CA

4th Quarter,2011 - Proposed Street Treatment

LEMOORE CALIFORNIA

Legend

- Railroads
- City Limits
- Parcels

Proposed Street Treatment

- 2" Overlay; (14,371 linear ft.)
- Chipseal; (47,663 linear ft.)
- Reclamite; (44,704 linear ft.)

Map Index

1	2	
3	4	
5	6	7
8	9	10
	11	12
	13	

Scale: 1:3,000

200 100 0 200 Feet

Notice: This map contains data described above. This map is preliminary and subject to change; please use at your own discretion. Quad Knopf disclaims any responsibility from the subsequent use of this preliminary map.

Sheet No. 7

Quad Knopf
5110 W. Cypress Ave.
Visalia, CA 93278
Tel: 559.733.0440
Fax: 559.733.7821

Drawn By: GIS Department

Checked by: Engineering Department

Date: November 2011

Lemoore Pavement Management (GIS)

City of Lemoore, CA

4th Quarter,2011 - Proposed Street Treatment

Legend

- Railroads
- City Limits
- Parcels

Proposed Street Treatment

- 2" Overlay; (14,371 linear ft.)
- Chipseal; (47,663 linear ft.)
- Reclamite; (44,704 linear ft.)

Map Index

1	2		
3	4		
5	6	7	
8	9	10	
	11	12	
	13		

Scale: 1:3,000

200 100 0 200 Feet

Notice:
This map contains data described above. This map is preliminary and subject to change; please use at your own discretion. Quad Knopf disclaims any responsibility from the subsequent use of this preliminary map.

Sheet No. 8

Quad Knopf
5110 W. Cypress Ave.
Visalia, CA 93278
Tel: 559.733.0440
Fax: 559.733.7821

Drawn By: GIS Department

Checked by: Engineering Department

Date: November 2011

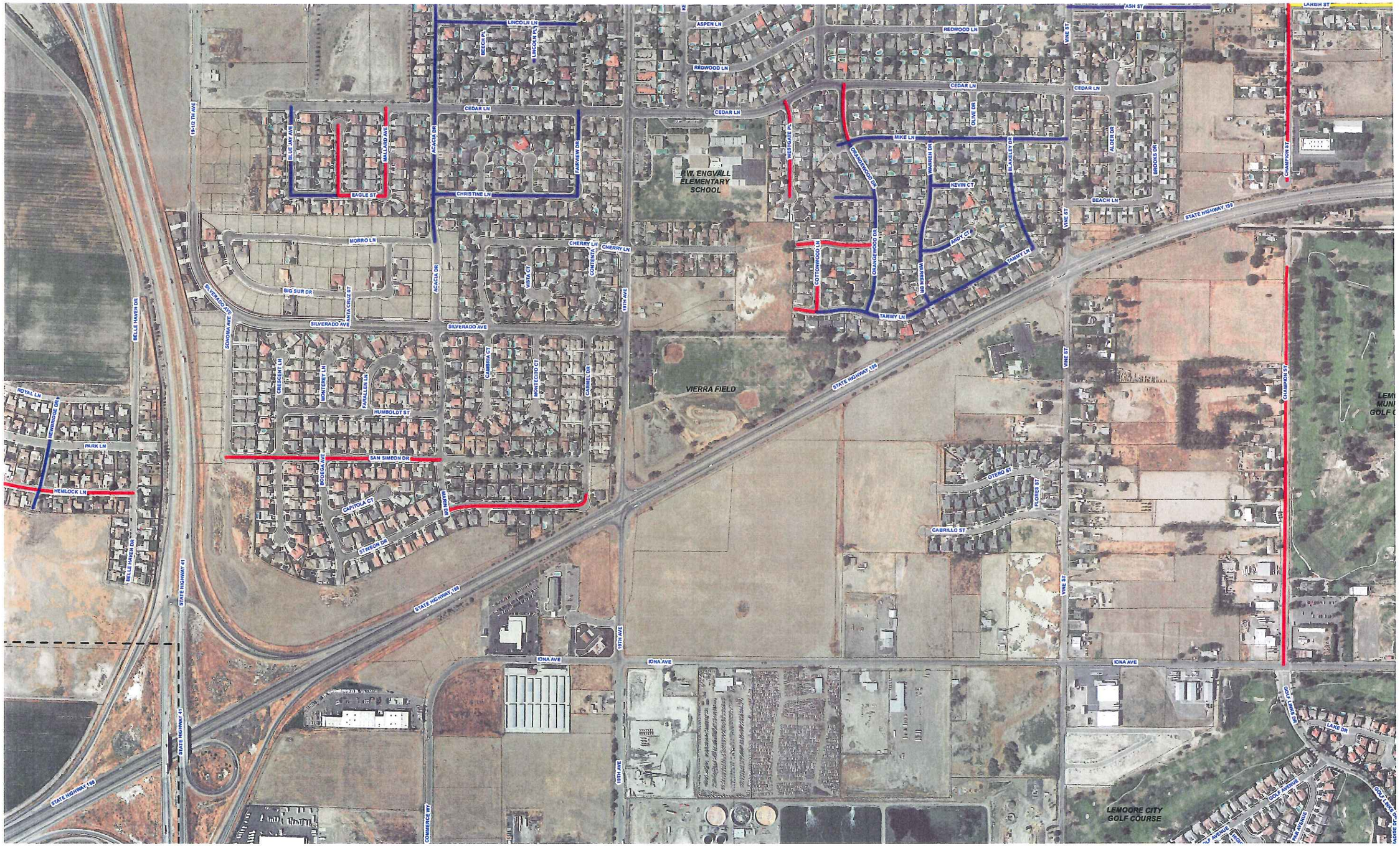

LEMOORE CALIFORNIA

Lemoore Pavement Management (GIS)

City of Lemoore, CA

4th Quarter,2011 - Proposed Street Treatment

Legend

- Railroads
- City Limits
- Parcels

Proposed Street Treatment

- 2" Overlay; (14,371 linear ft.)
- Chipseal; (47,663 linear ft.)
- Reclamite; (44,704 linear ft.)

Map Index

1	2	
3	4	
5	6	7
8	9	10
11	12	
13		

Scale: 1:3,000

200 100 0 200 Feet

Notice:
This map contains data described above. This map is preliminary and subject to change; please use at your own discretion. Quad Knopf disclaims any responsibility from the subsequent use of this preliminary map.

Sheet No. 9

Quad Knopf
5110 W. Cypress Ave.
Visalia, CA 93278
Tel: 559.733.0440
Fax: 559.733.7821

Drawn By: GIS Department

Checked by: Engineering Department

Date: November 2011

Lemoore Pavement Management (GIS)

City of Lemoore, CA

4th Quarter,2011 - Proposed Street Treatment

Legend

- Railroads
- City Limits
- Parcels

Proposed Street Treatment

- 2" Overlay; (14,371 linear ft.)
- Chipseal; (47,663 linear ft.)
- Reclamite; (44,704 linear ft.)

Map Index

	1	2
	3	4
5	6	7
8	9	10
	11	12
	13	

Scale: 1:3,000

200 100 0 200 Feet

Notice:
This map contains data described above. This map is preliminary and subject to change; please use at your own discretion. Quad Knopf disclaims any responsibility from the subsequent use of this preliminary map.

Sheet No. 11

Quad Knopf
5110 W. Cypress Ave.
Visalia, CA 93278
Tel: 559.733.0440
Fax: 559.733.7821

Drawn By: GIS Department

Checked by: Engineering Department

Date: November 2011

Lemoore Pavement Management (GIS)

City of Lemoore, CA

4th Quarter,2011 - Proposed Street Treatment

Legend

- Railroads
- City Limits
- Parcels

Proposed Street Treatment

- 2" Overlay; (14,371 linear ft.)
- Chipseal; (47,663 linear ft.)
- Reclamite; (44,704 linear ft.)

Map Index

1	2		
3	4		
5	6	7	
8	9	10	
	11	12	
	13		

Scale: 1:3,000

200 100 0 200 Feet

Notice:
This map contains data described above. This map is preliminary and subject to change; please use at your own discretion. Quad Knopf disclaims any responsibility from the subsequent use of this preliminary map.

Sheet No. 12

Quad Knopf
5110 W. Cypress Ave.
Visalia, CA 93278
Tel: 559.733.0440
Fax: 559.733.7821

Drawn By: GIS Department

Checked by: Engineering Department

Date: November 2011

LEMOORE CALIFORNIA

Lemoore Pavement Management (GIS)

City of Lemoore, CA

4th Quarter,2011 - Proposed Street Treatment

Legend

- Railroads
- City Limits
- Parcels

Proposed Street Treatment

- 2" Overlay; (14,371 linear ft.)
- Chipseal; (47,663 linear ft.)
- Reclamite; (44,704 linear ft.)

Map Index

1	2	
3	4	
5	6	7
8	9	10
	11	12
	13	

Scale: 1:3,000

200 100 0 200 Feet

Notice:
This map contains data described above. This map is preliminary and subject to change; please use at your own discretion. Quad Knopf disclaims any responsibility from the subsequent use of this preliminary map.

Sheet No. 13

Quad Knopf
5110 W. Cypress Ave.
Visalia, CA 93278
Tel: 559.733.0440
Fax: 559.733.7821

Drawn By: GIS Department

Checked by: Engineering Department

Date: November 2011