FIGURE 1: 2012 MISCELLANEOUS OVERLAY PROJECT STREETS

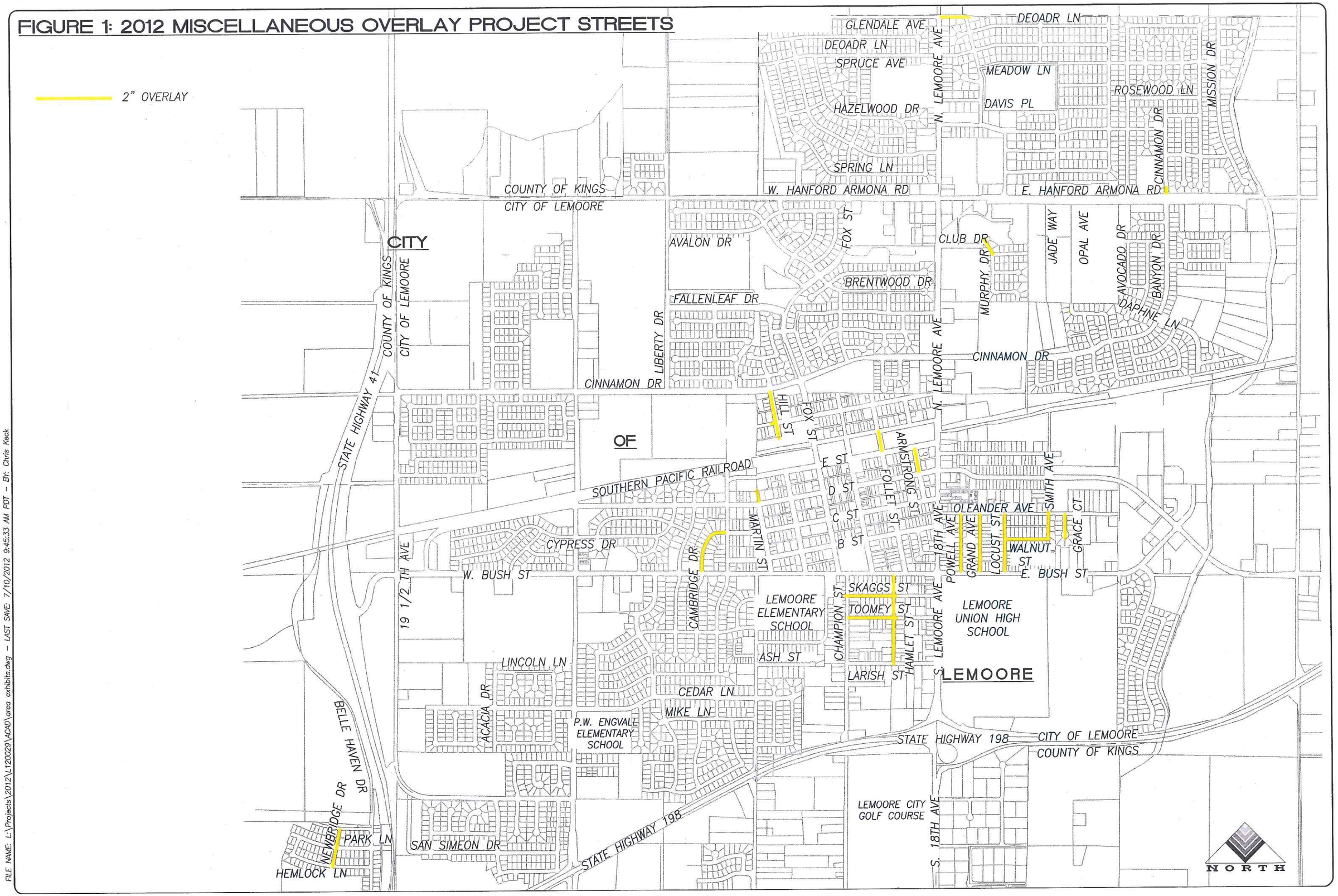

FILE NAME: L:\Projects\2012\L120029\ACAD\area exhibits.dwg – LAST SAVE: 7/10/2012 9:45:33 AM PDT – BY: Chris Keck

FIGURE 2: MISCELLANEOUS OVERLAY PROJECT ADDITIONS AND DELETIONS

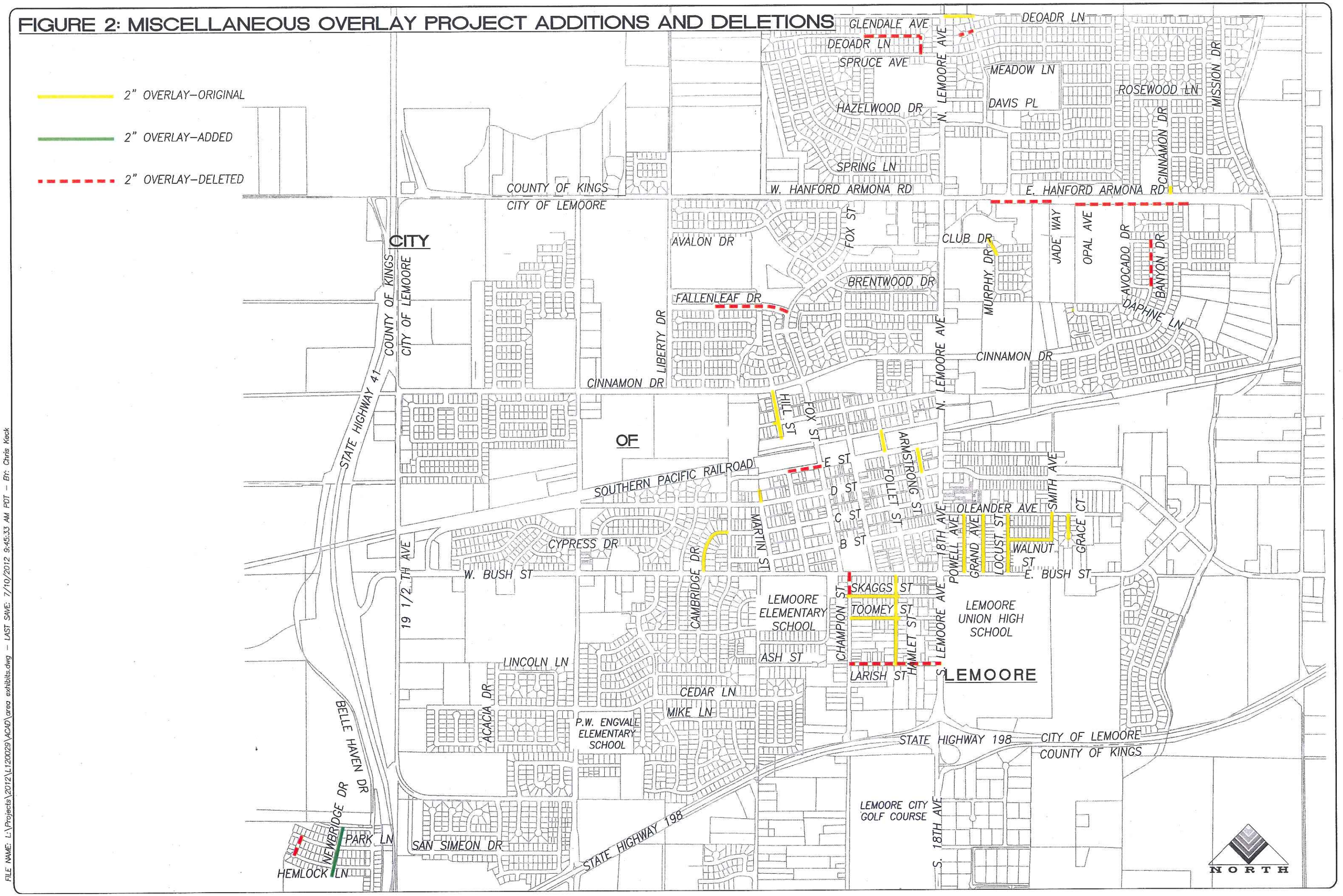

FILE NAME: L:\Projects\2012\L120029\ACAD\area exhibits.dwg – LAST SAVE: 7/10/2012 9:45:33 AM PDT – BY: Chris Keck

FIGURE 3: CHIP SEAL PROJECT ADDITIONS AND DELETIONS

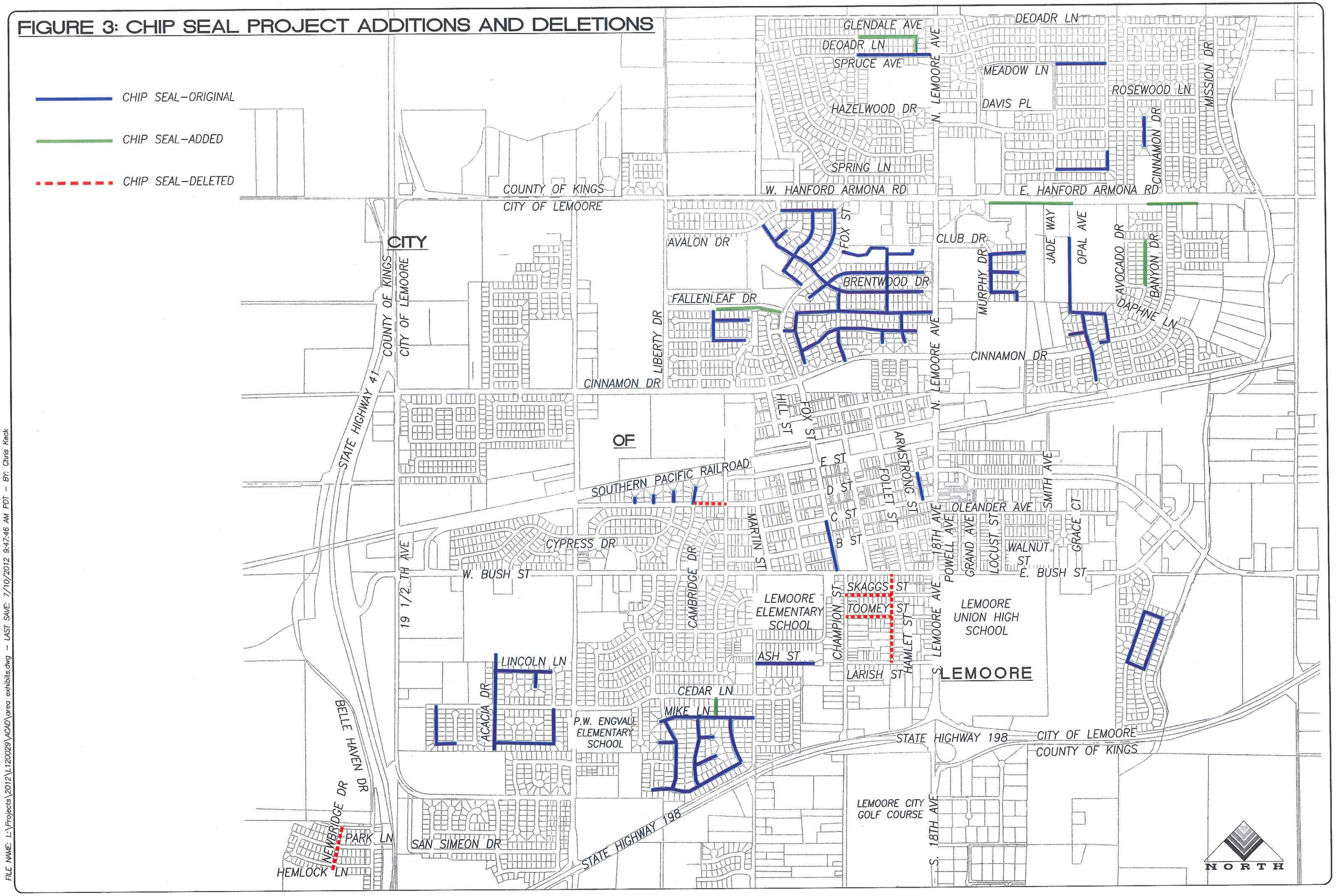

FILE NAME: L:\Projects\2012\L120029\ACAD\area exhibits.dwg – LAST SAVE: 7/10/2012 9:47:46 AM PDT – BY: Chris Keck

FIGURE 4: COMPOSITE OF CHIP SEAL/OVERLAY CHANGES

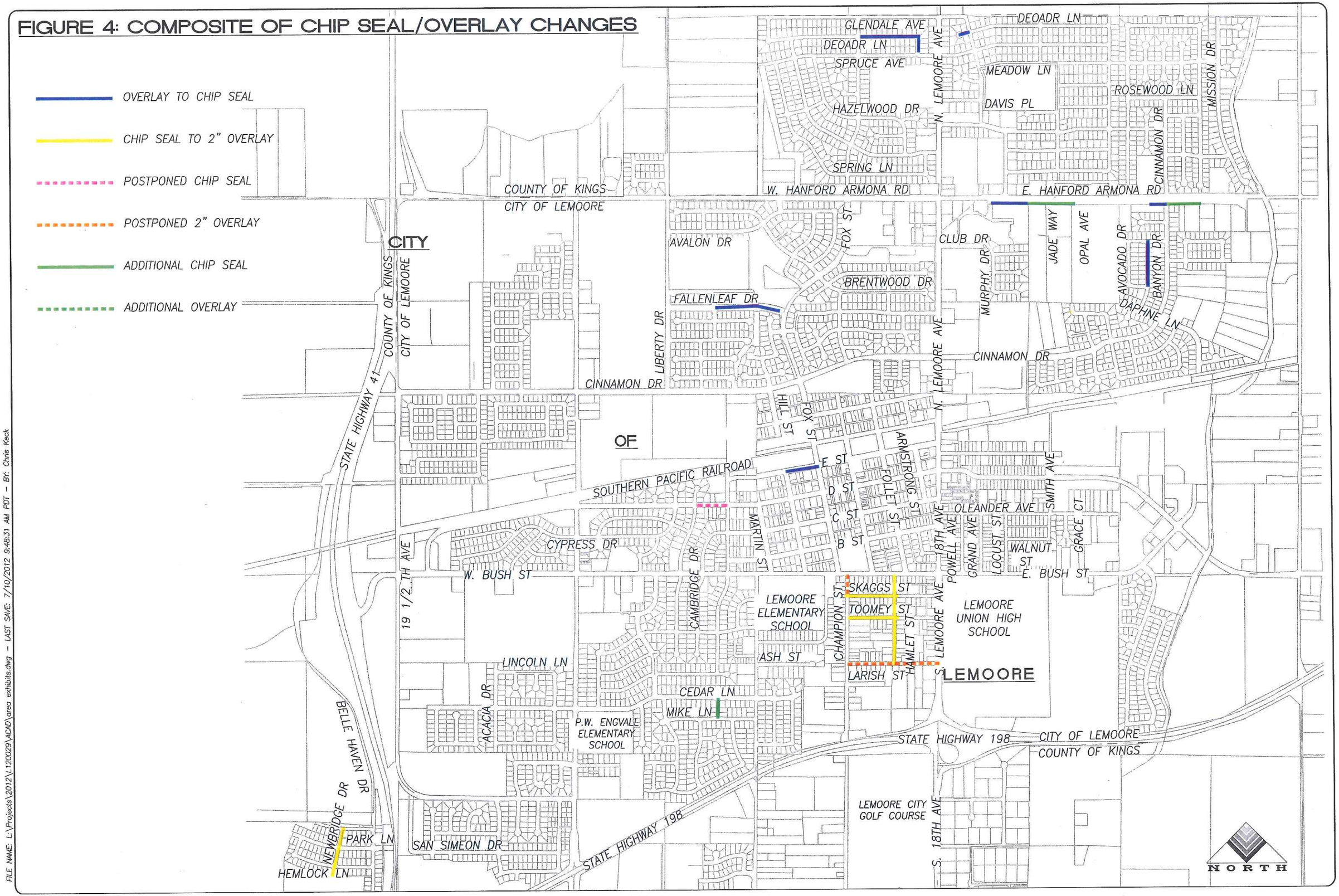

FILE NAME: L:\Projects\2012\L-120029\ACAD\area exhibits.dwg – LAST SAVE: 7/10/2012 9:48:31 AM PDT – BY: Chris Keck

FIGURE 5: CURRENTLY PROPOSED STREET IMPROVEMENTS

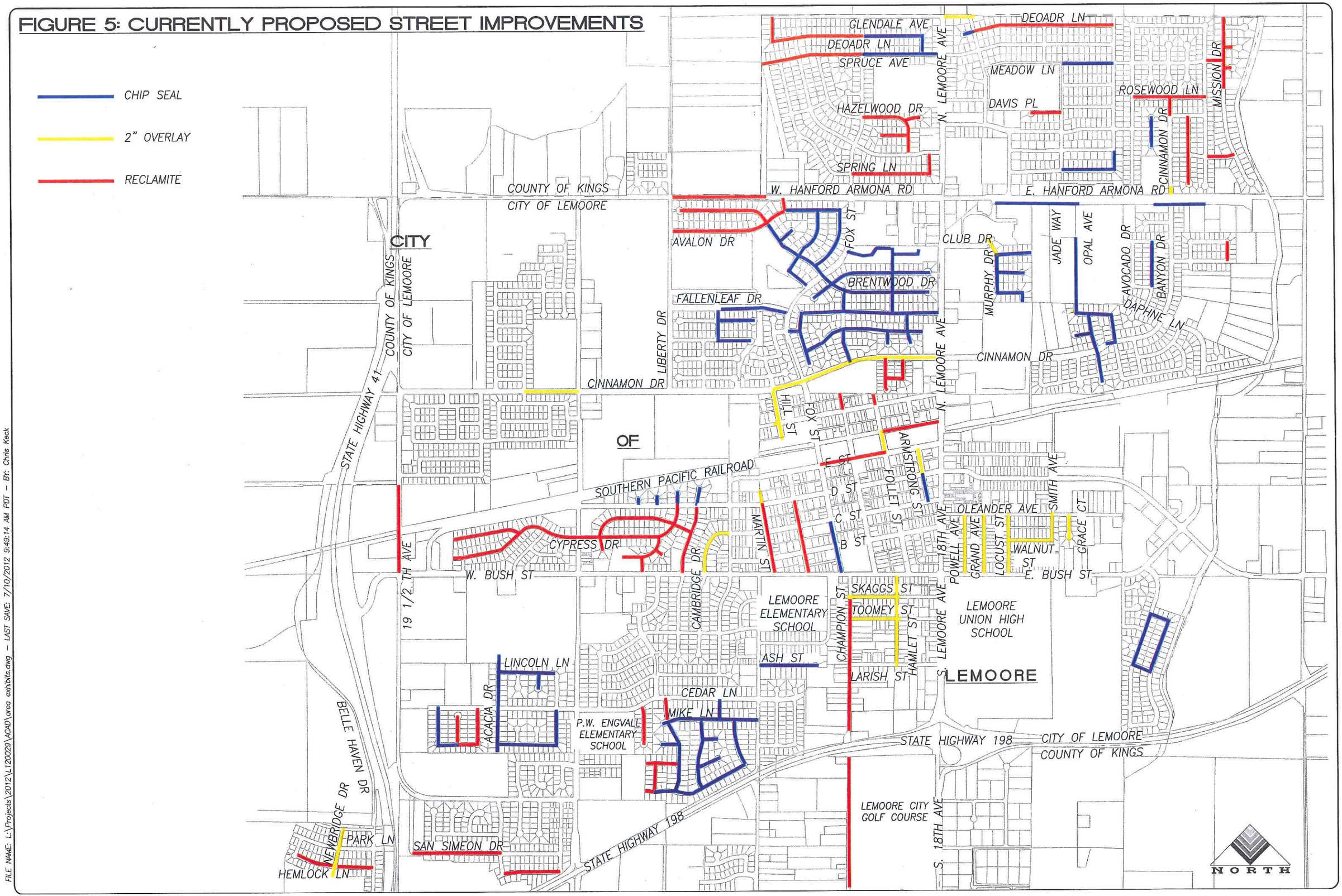

FILE NAME: L:\Projects\2012\L120029\ACAD\area exhibits.dwg – LAST SAVE: 7/10/2012 9:49:14 AM PDT – BY: Chris Keck