P.L.-1-4

PRECISE RIGHT-OF-WAY PLAN FOR CEDAR LANE

BETWEEN 18TH AND 19TH AVENUES

BASED ON THE ADOPTED GENERAL PLAN OF THE NORTH KINGS COUNTY LEMOORE AREA

THIS MAP CONSTITUTES SECTION 4.03 OF ORDINANCE NO. 259 OF KINGS COUNTY, CALIFORNIA
THIS MAP CONSTITUTES ORDINANCE NO. 339-1-65 OF THE CITY OF LEMOORE, CALIFORNIA

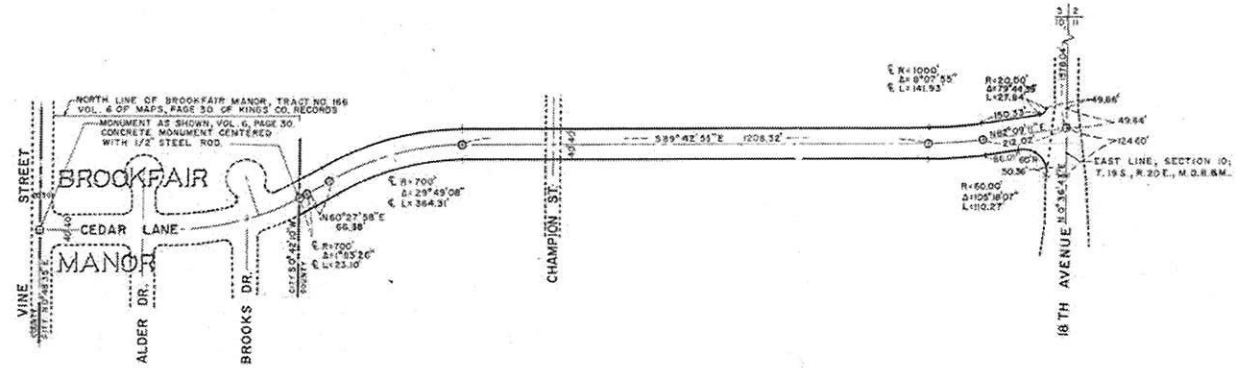

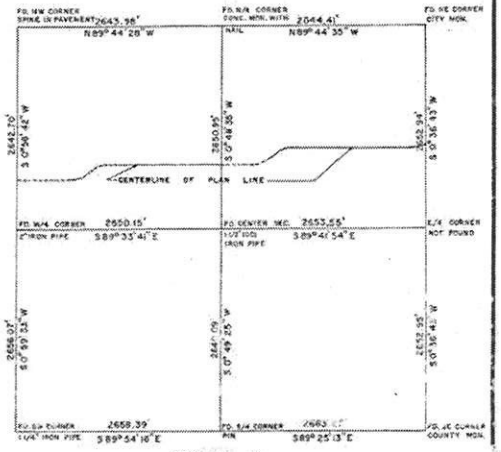

SECTION 10
T.19S., R.20E., M.D.B.&M.

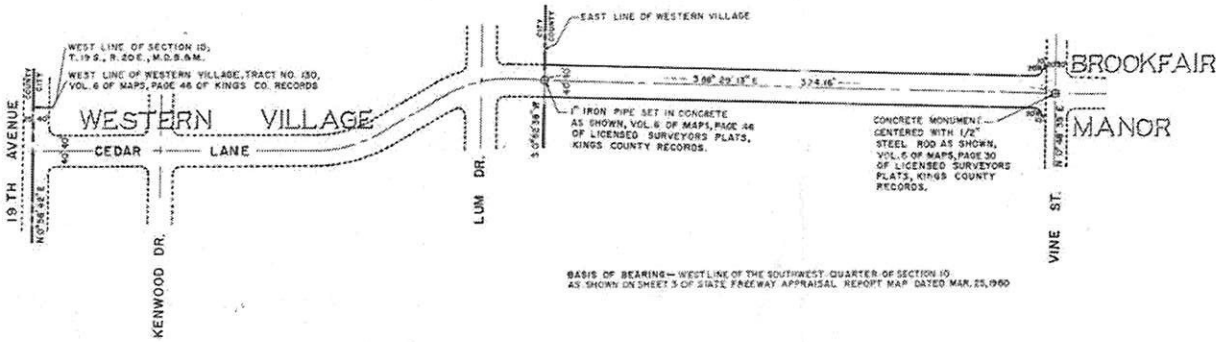

BASIS OF BEARING — WEST LINE OF THE SOUTHWEST QUARTER OF SECTION 10 AS SHOWN ON SHEET 3 OF STATE FREEWAY APPRAISAL REPORT MAP DATED MAR. 25, 1960

LEGEND

- CITY LIMITS LINE
- PRECISE PLAN LINE
- EXISTING RIGHT-OF-WAY LINE
- CENTER LINES OF EXISTING AND PRECISE PLAN LINE RIGHT-OF-WAY

SCALE 1" = 200'

N

OFFICIAL SIGNATURES AFFIXED HERETO CERTIFY ADOPTION OF THE PRECISE RIGHT OF WAY PLAN FOR CEDAR LANE AS SHOWN ON THIS MAP.

LEMOORE CITY PLANNING COMMISSION
ADOPTED BY RESOLUTION NO. P-2-63 DATED SEPTEMBER 10, 1963
Alfred M. Plank — ALFRED M. PLANK, CHAIRMAN
Bonnie J. Caster — BONNIE J. CASTER, SECRETARY

KINGS COUNTY PLANNING COMMISSION
ADOPTED BY RESOLUTION NO. 185 DATED 9-27-1962
James Henley — JAMES HENLEY, CHAIRMAN
Charles Gardner — CHARLES GARDNER, SECRETARY

WE DO HEREBY CERTIFY THAT WE HAVE EXAMINED THIS MAP AND ARE SATISFIED THAT IT IS TECHNICALLY CORRECT.
Albert A. Dorman — ALBERT A. DORMAN, LEMOORE CITY ENGINEER — 1-18-65 DATE
Grant Potter — GRANT POTTER, KINGS COUNTY SURVEYOR — 1-12-65 DATE

LEMOORE CITY COUNCIL
ADOPTED BY ORDINANCE NO. 339-1-65 DATED 2-16-65
Arthur M. Gerard — ARTHUR M. GERARD, MAYOR
Bonnie J. Caster — BONNIE J. CASTER, CITY CLERK

KINGS COUNTY BOARD OF SUPERVISORS
ADOPTED BY ORDINANCE NO. 259-0 DATED 12-23-1965
Mel Boyd — MEL BOYD, CHAIRMAN
Vernice Thomsen — VERNICE THOMSEN, CLERK

RECORDED AT THE REQUEST OF:
City of Lemoore & County of Kings
ON 5 March 26 1962,
AT 32 MINUTES PAST 12 O'CLOCK P. M., IN
VOLUME 1 OF PRECISE PLAN LINES, PAGE 2
OF KINGS COUNTY RECORDS, STATE OF CALIFORNIA
BEATRICE HANKS, AUDITOR AND RECORDER.
BY Sidney C. Dougherty DEPUTY