THIS MAP IS FOR ASSESSMENT PURPOSES ONLY
IT IS NOT TO BE CONSTRUED AS PORTRAYING
LEGAL OWNERSHIP OF DIVISIONS OF LAND FOR
PURPOSES OF ZONING OR SUBDIVISION LAW.
OCTOBER 2008

# KINGS COUNTY ASSESSOR'S MAP

## SEC'S. 21 & 22–19–20



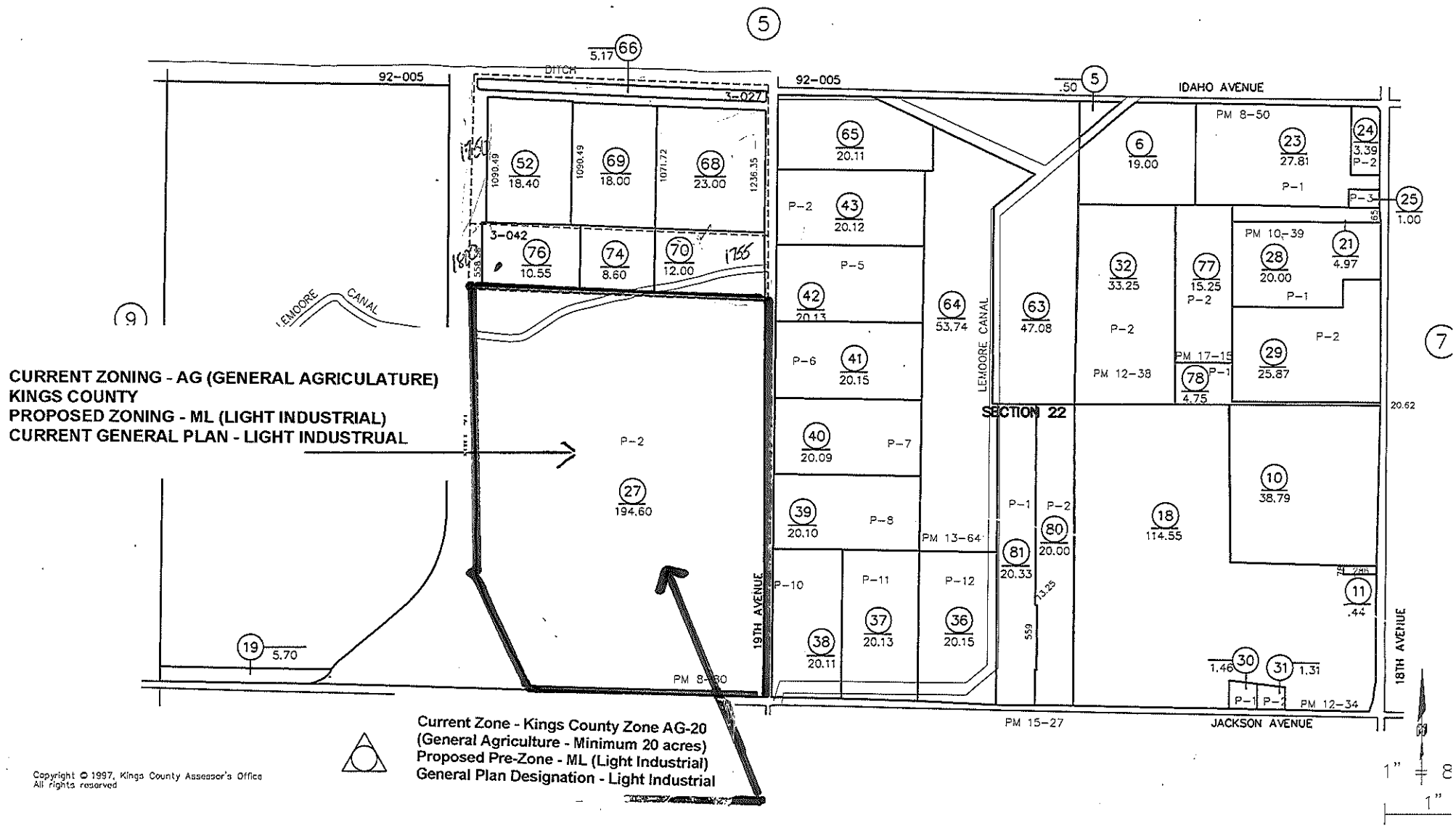


Copyright © 1997, Kings County Assessor's Office
All rights reserved

Attachment A

# CITY OF LEMOORE
## 2030 General Plan

*Figure 1-2*
**Planning Area Boundaries**

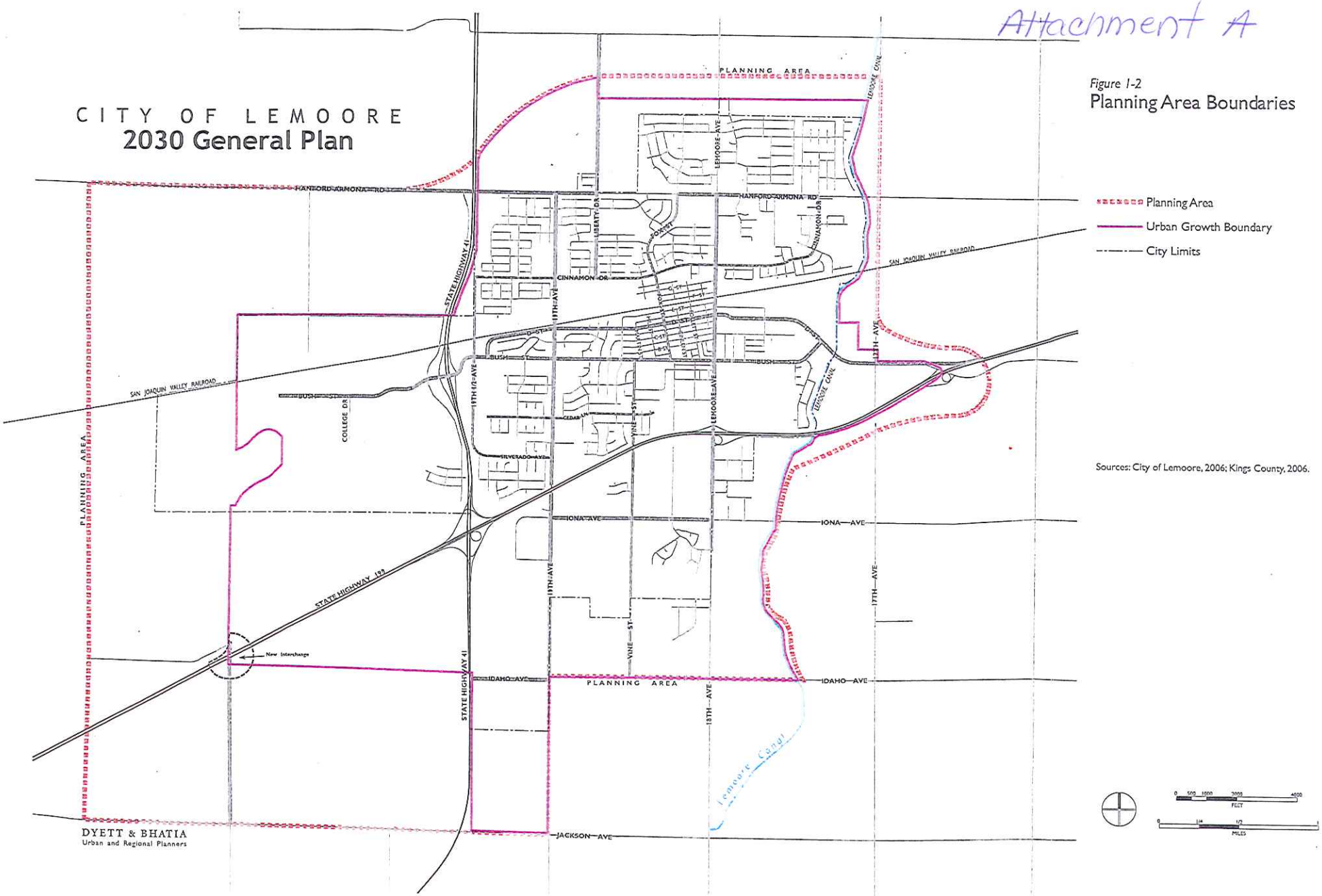


Sources: City of Lemoore, 2006; Kings County, 2006.

DYETT & BHATIA
Urban and Regional Planners

Attachment B

# CITY OF LEMOORE
## 2030 General Plan

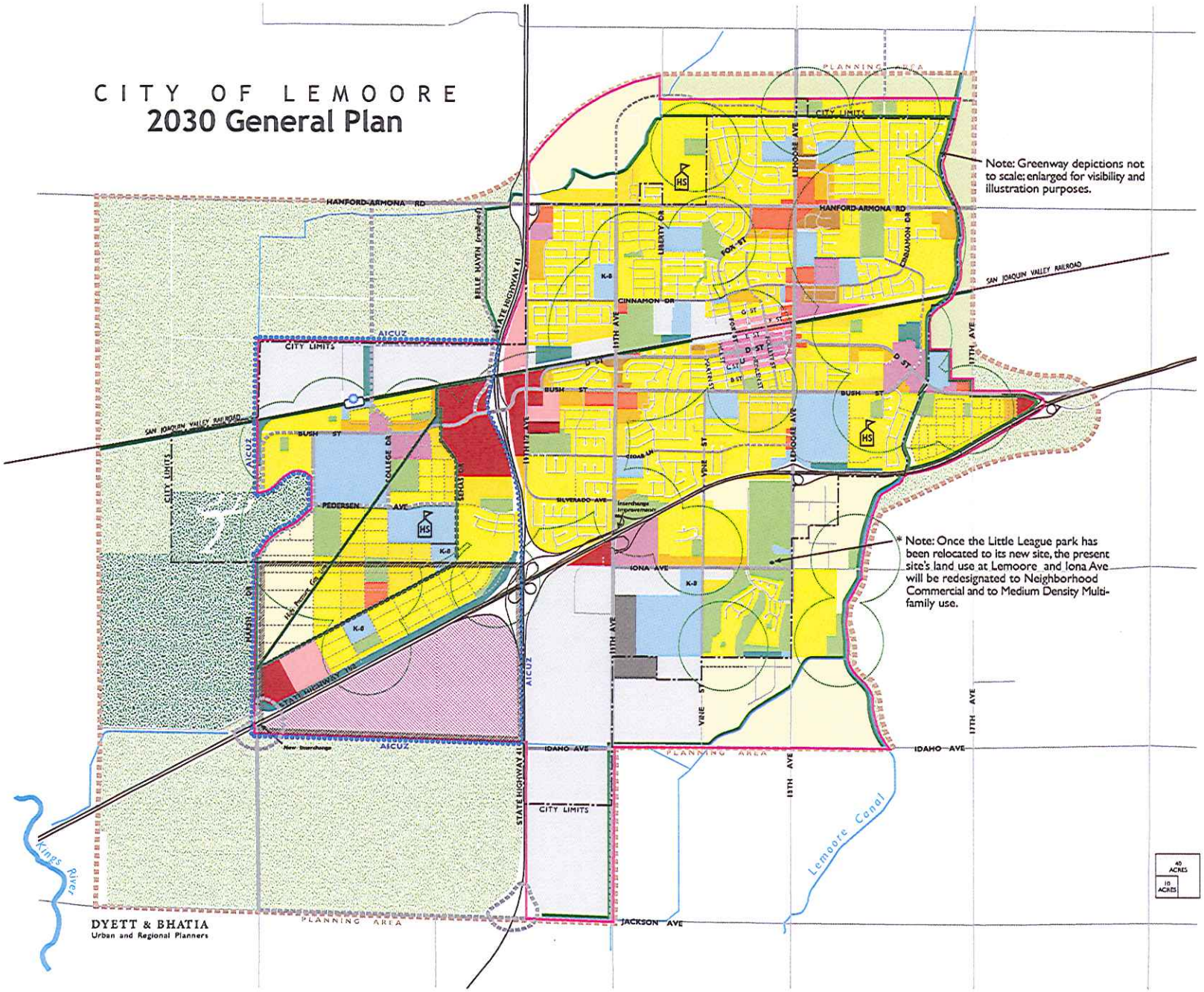


*Figure 2-2*
## General Plan Land Use Diagram

- Agriculture
- Agriculture/Rural Residential
- Very Low Density Residential
- Low Density Single Family
- Low-Medium Density Residential
- Medium Density Multi-family
- High Density Residential
- Neighborhood Commercial
- Regional Commercial
- Mixed Use
- Professional Office
- Community Facilities
- Parks & Recreation
- Greenway (including storm drainage detention basins)
- Wetlands
- Heavy Industrial
- Light Industrial
- Employment Reserve Area
- Navy's Air Installation Compatible Use Zone (AICUZ)
- Deferred Annexation/Postponement Area
- High School Alternative Sites
- Train Station
- Parkway
- New Interchange
- Planning Area
- Urban Growth Boundary
- City Limits

DYETT & BHATIA
Urban and Regional Planners

Adopted May 6, 2008

Attachment C
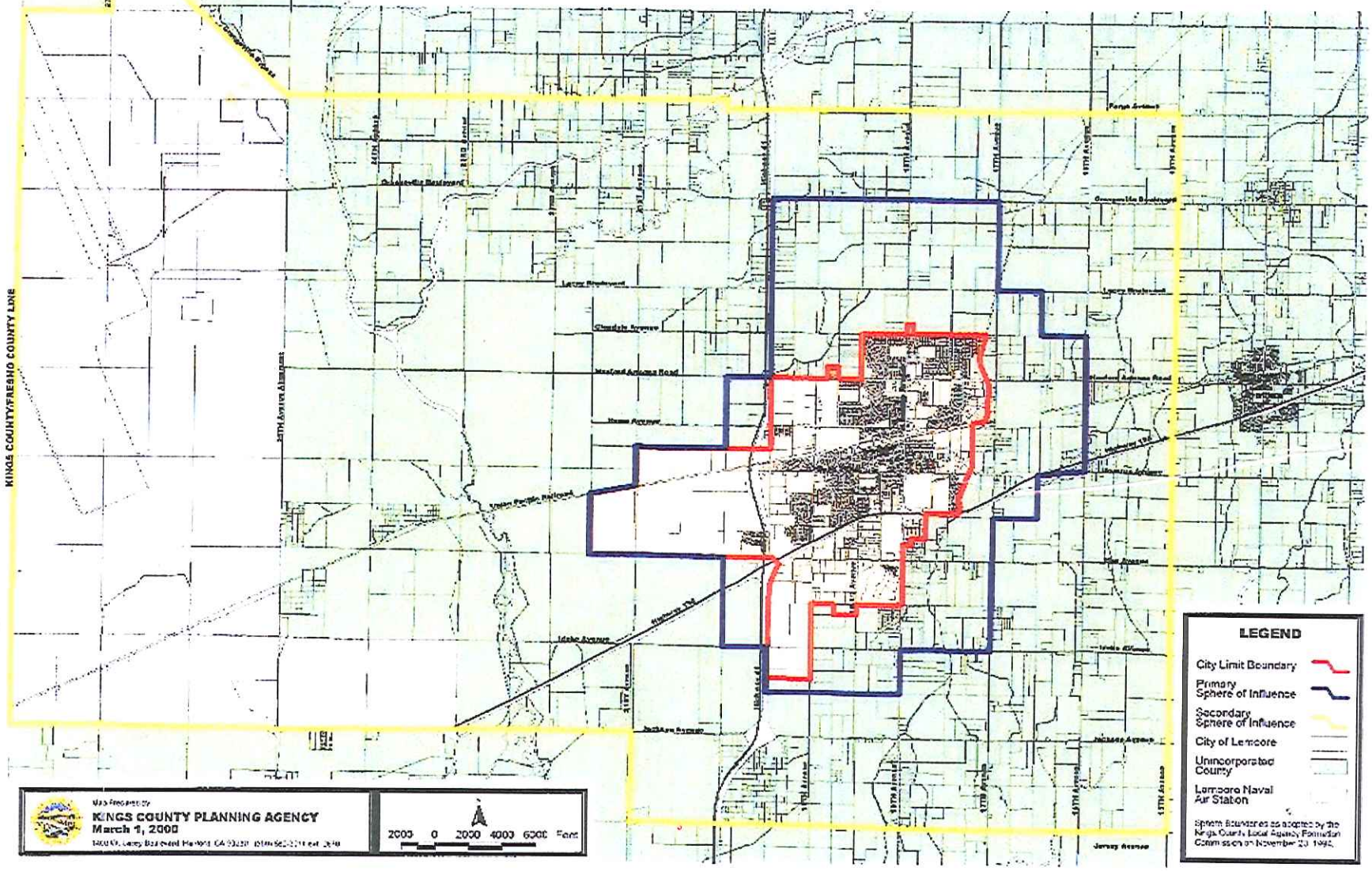
# CITY OF LEMOORE
## SPHERE OF INFLUENCE