






CITY OF LEMOORE 2030 General Plan

Figure 4-4
Truck Routes

-  Existing Truck Routes
-  Proposed Truck Routes
-  Planning Area
-  Urban Growth Boundary
-  City Limits

Source: City of Lemoore, 2007.

D Street segment is intended to replace Bush Street segment near Lemoore High School in order to improve road safety near Lemoore High School. (after adequate right-of-way has been obtained)

