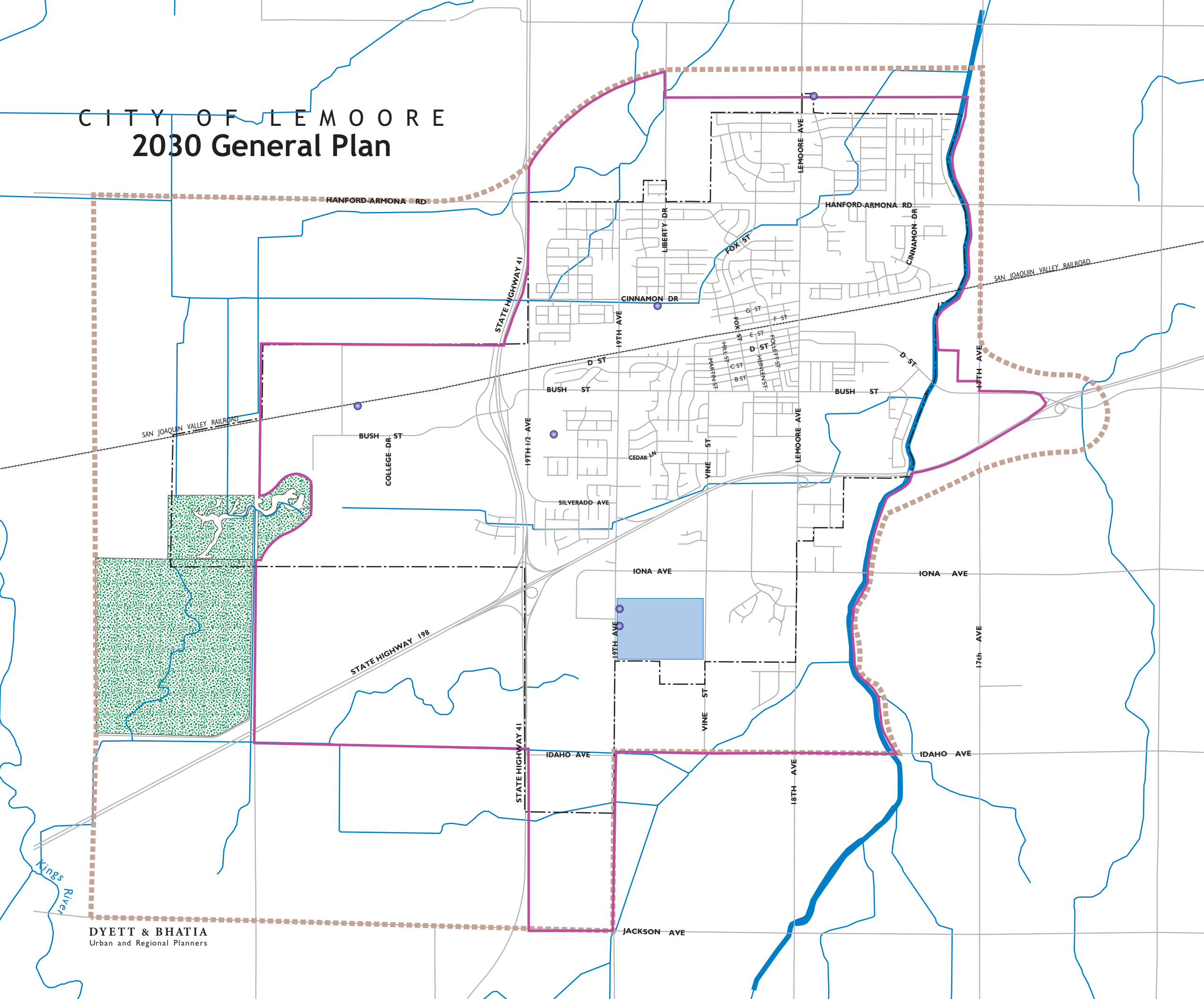










# CITY OF LEMOORE 2030 General Plan

Figure 6-1  
Water & Wastewater Facilities



-  Canal
-  Linear Water Features
-  Wells (excludes well field north of town)
-  Wastewater Treatment Plant
-  Wetlands
-  Planning Area
-  Urban Growth Boundary
-  City Limits

Source: Kings County, 2006; Teale, 1998; Department of Fish & Game, 2004.

