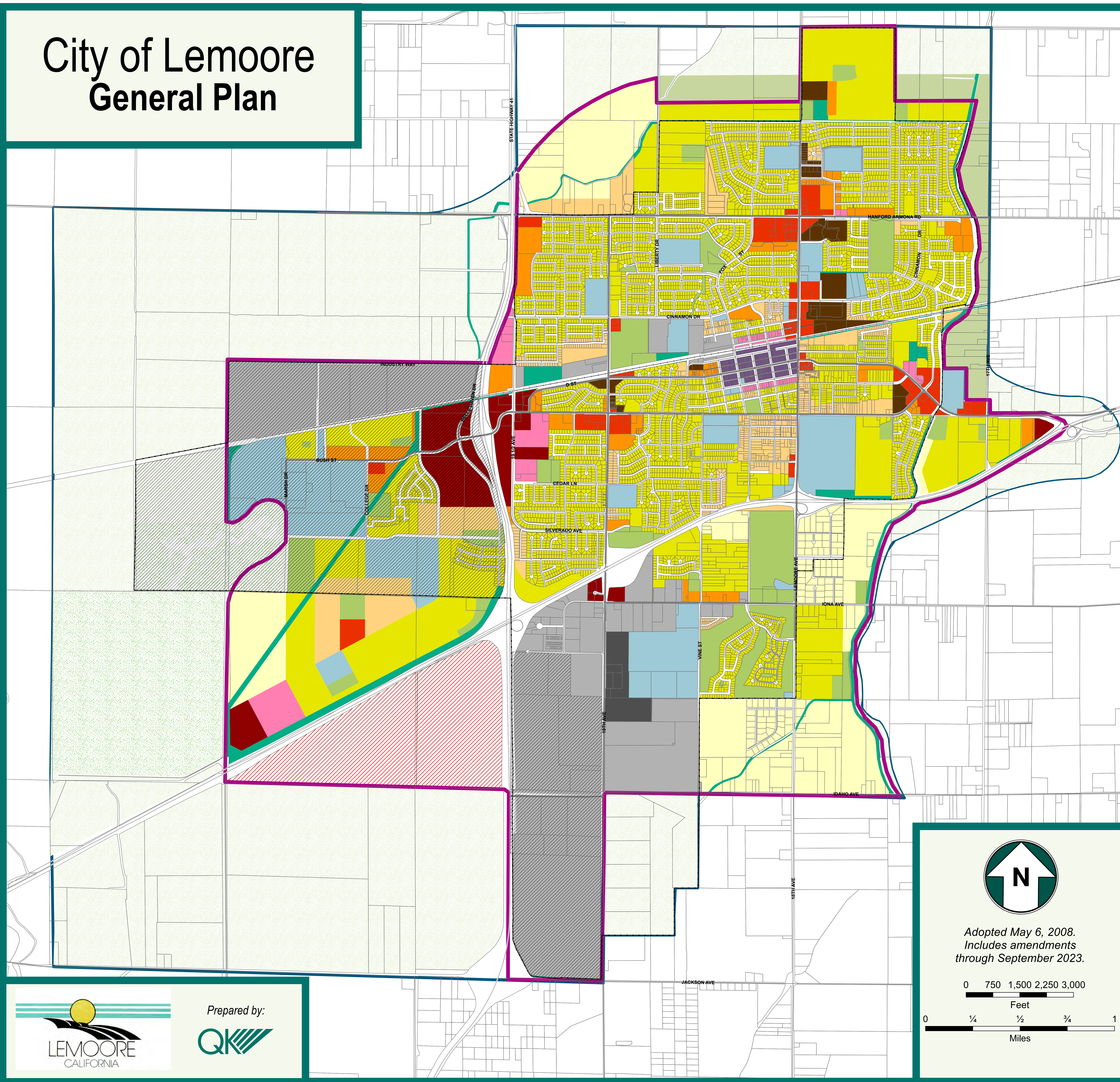



City of Lemoore General Plan

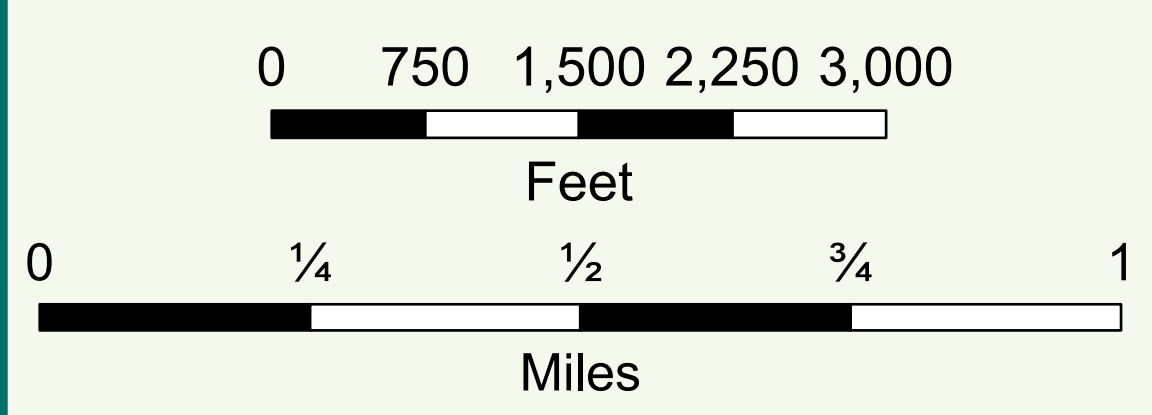
General Plan Land Use Diagram



- Agriculture
- Agriculture/Rural Residential
- Very Low Density Residential
- Low Density Residential
- Low-Medium Density Residential
- Medium Density Residential
- High Density Residential
- Neighborhood Commercial
- Regional Commercial
- Mixed Use
- Parks & Recreation
- Professional Office
- Light Industrial
- Heavy Industrial
- Community Facilities
- Greenway (Including Storm Drain Basins)
- Wetlands
- Employment Reserve Area
- City Limits
- Navy's Air Installation Compatible Zone
- Planning Area
- Urban Growth Boundary



Adopted May 6, 2008.
Includes amendments
through September 2023.



Prepared by: