
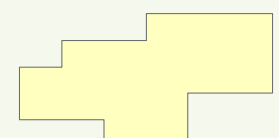


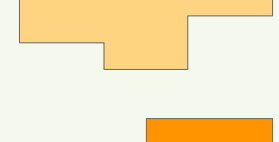
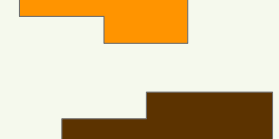



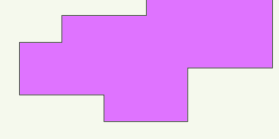
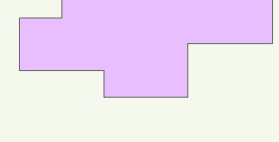
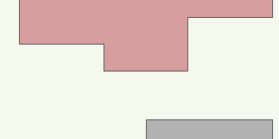
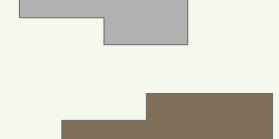
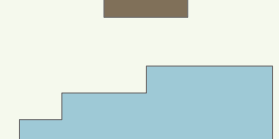


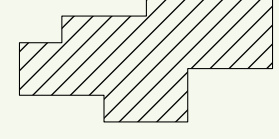



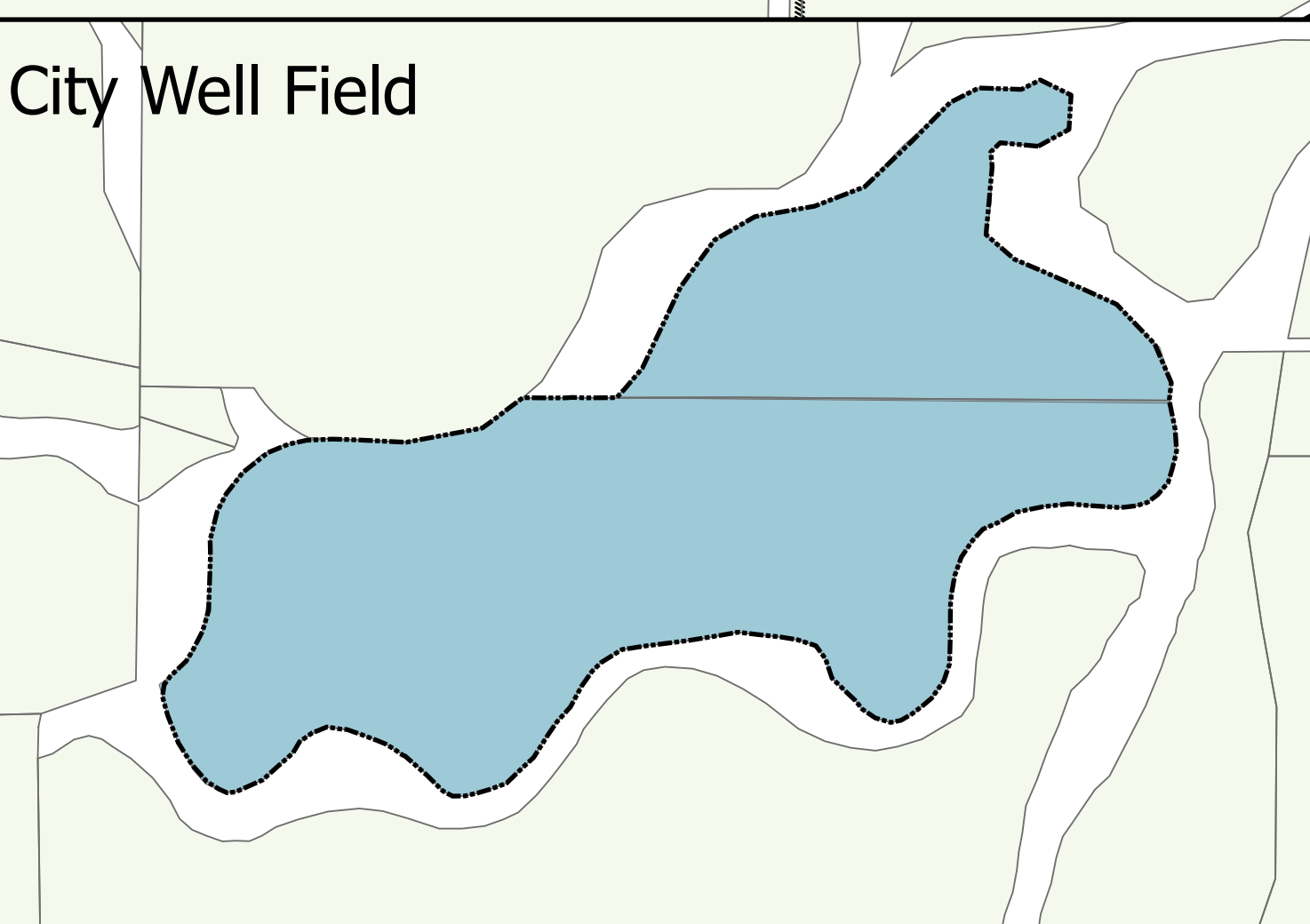



City of Lemoore Zoning Map

Zoning

-  Agriculture (AG)
-  Very Low Density Residential (RVLD)
-  Low Density Residential (RLD)
-  Traditional Neighborhood Residential (RN)
-  Low-Medium Density Residential (RLMD)
-  Medium Density Residential (RMD)
-  High Density Residential (RHD)
-  Neighborhood Commercial (NC)
-  Regional Commercial (RC)
-  Downtown Mixed Use, Core (DMX-1)
-  Downtown Mixed Use, Auto-Oriented (DMX-2)
-  Downtown Mixed Use, Transitional (DMX-3)
-  Professional Office (PO)
-  Light Industrial (ML)
-  Heavy Industrial (MH)
-  Public Services and Community Facilities (CF)
-  Parks and Recreation/Ponding Basin (PR)
-  Wetlands (W)
-  Navy's Air Installation Compatible Zone
-  Deferred Annexation/Postponement Area





Adopted May 6, 2008.
Includes amendments
through September 2023.

0 1,000 2,000 3,000 4,000

0 1/4 1/2 3/4 1

Feet
Miles